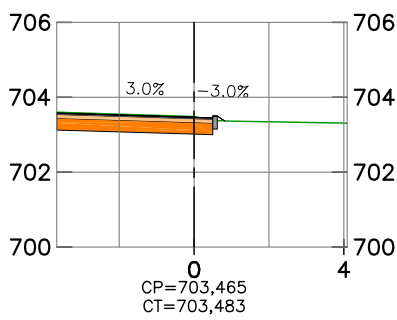
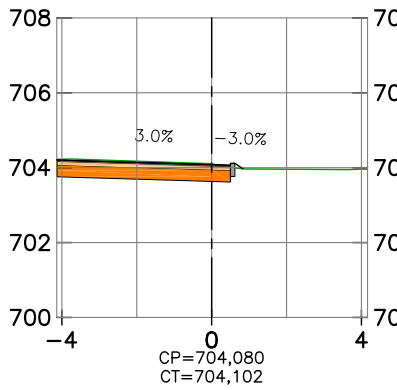


RUA JOSÉ PEDRO CARVALHO - RAMO D

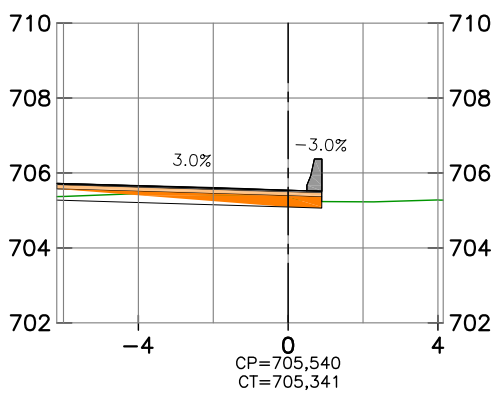
EST.3+0,00



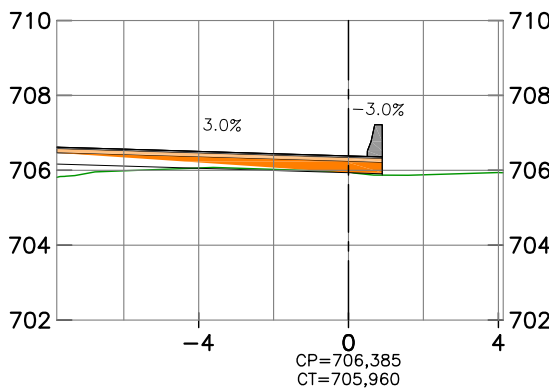
EST.2+5,00



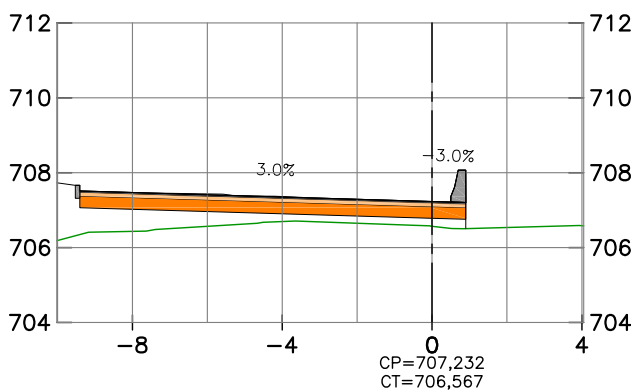
EST.1+15,00



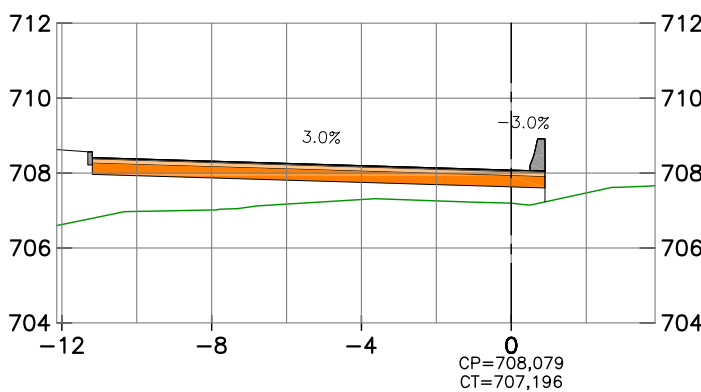
EST.2+0,00



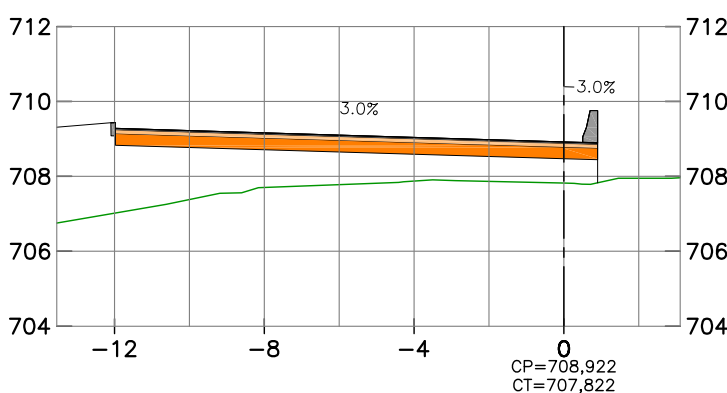
EST.1+5,00



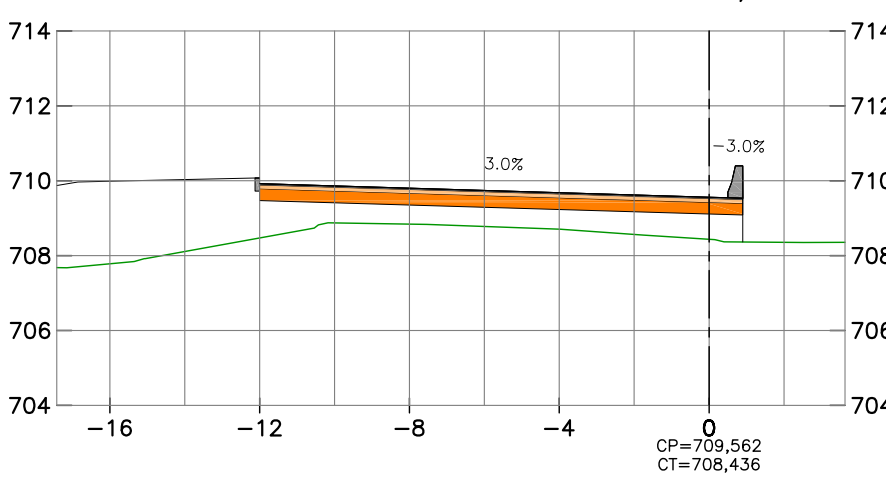
EST.0+20,00



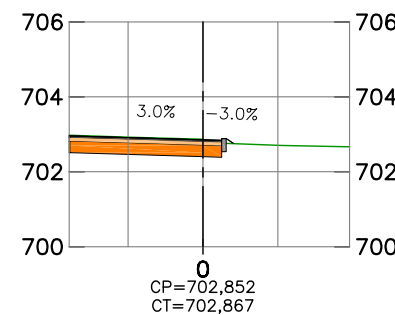
EST.0+15,00



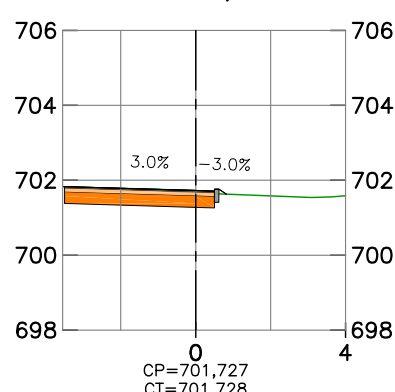
EST.1+0,00



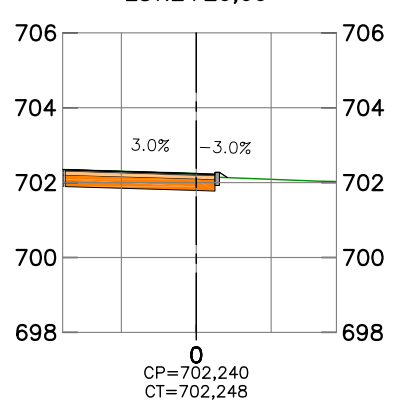
EST.2+15,00



EST.3+4,18

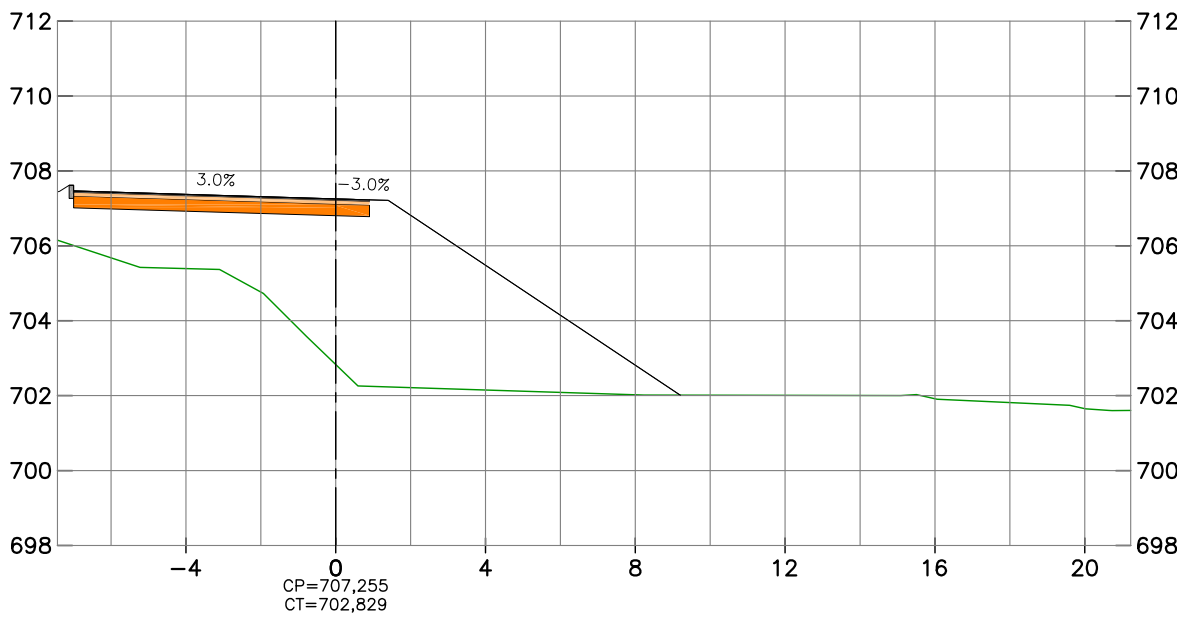


EST.2+20,00

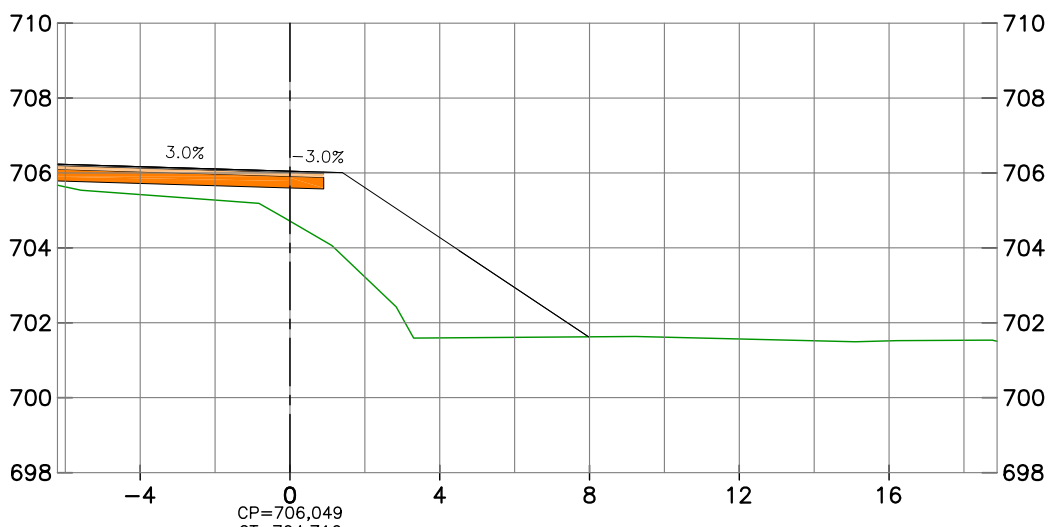


RUA JOSÉ PEDRO CARVALHO - RAMO E

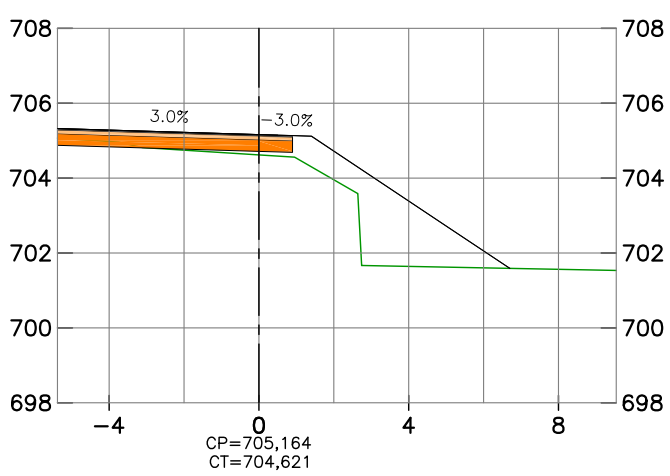
EST.1+16,83



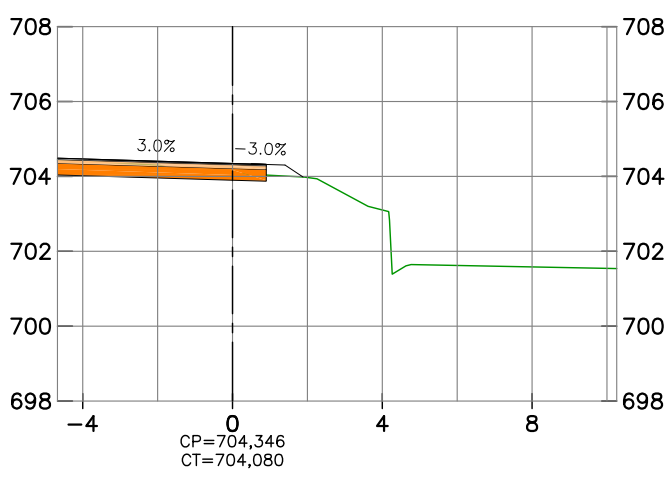
EST.1+10,00



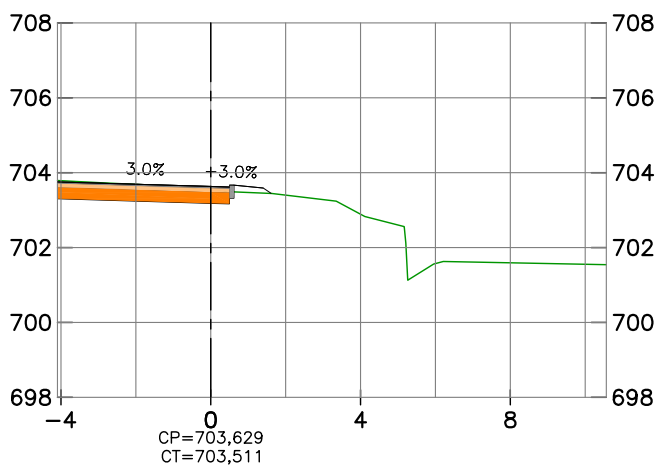
EST.1+5,00



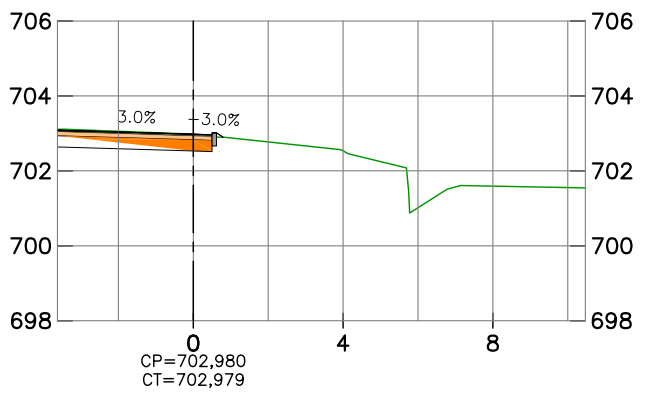
EST.1+0,00



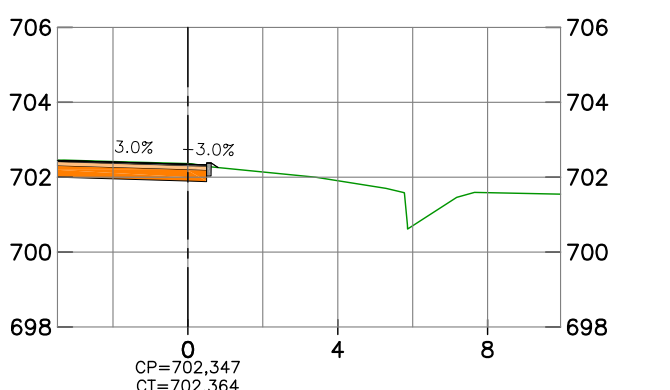
EST.0+15,00



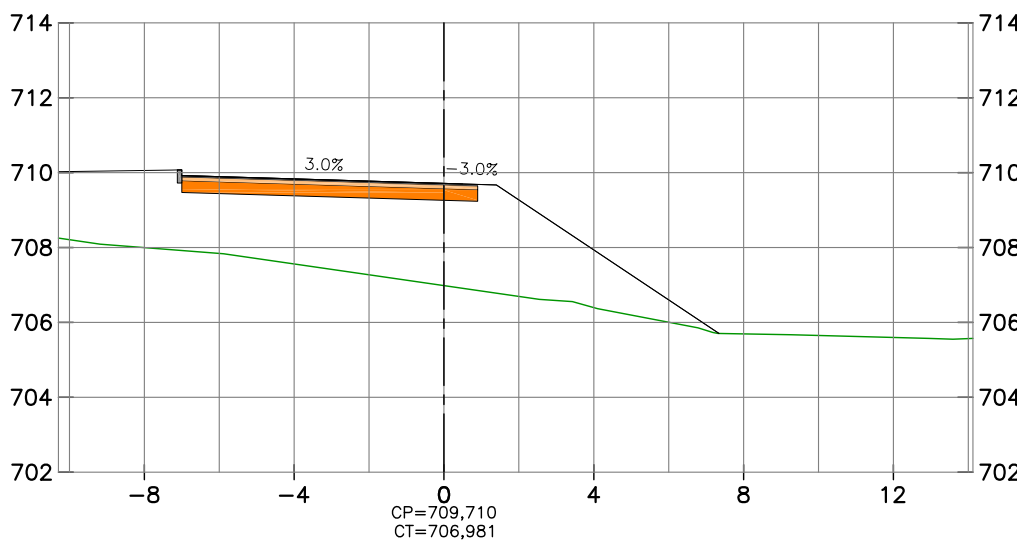
EST.0+10,00



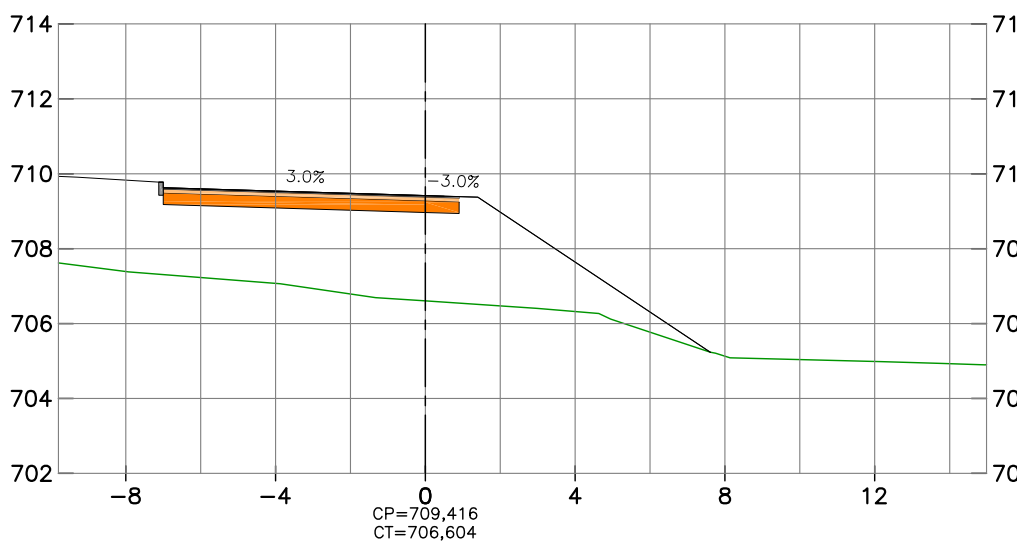
EST.0+5,00



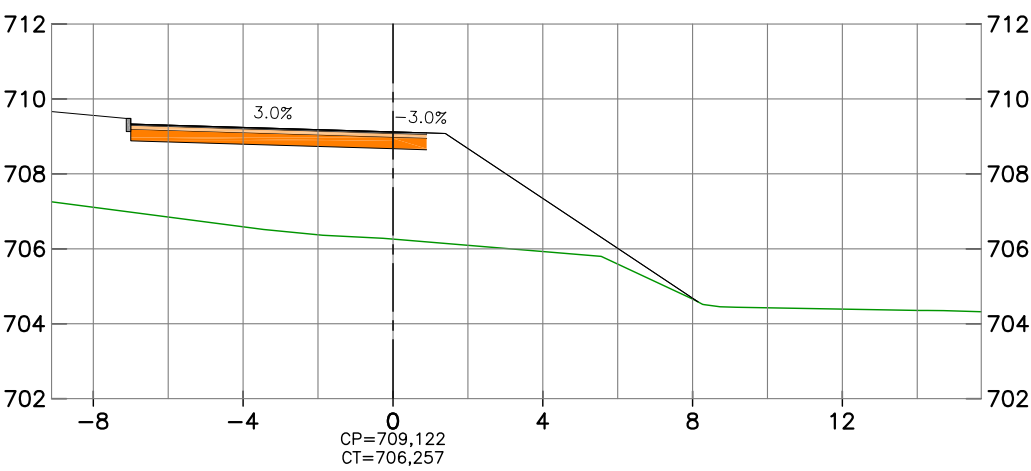
EST.3+5,00



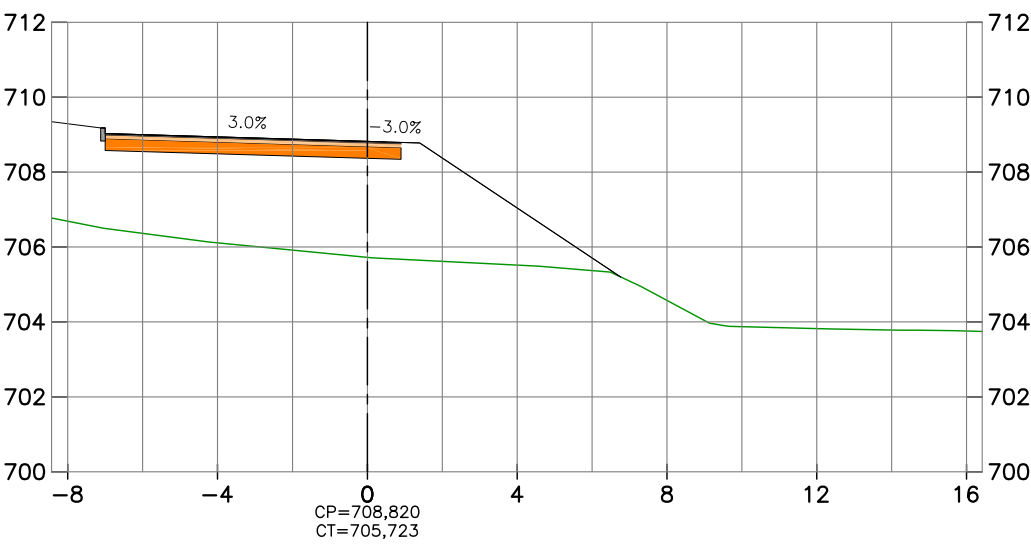
EST.3+0,00



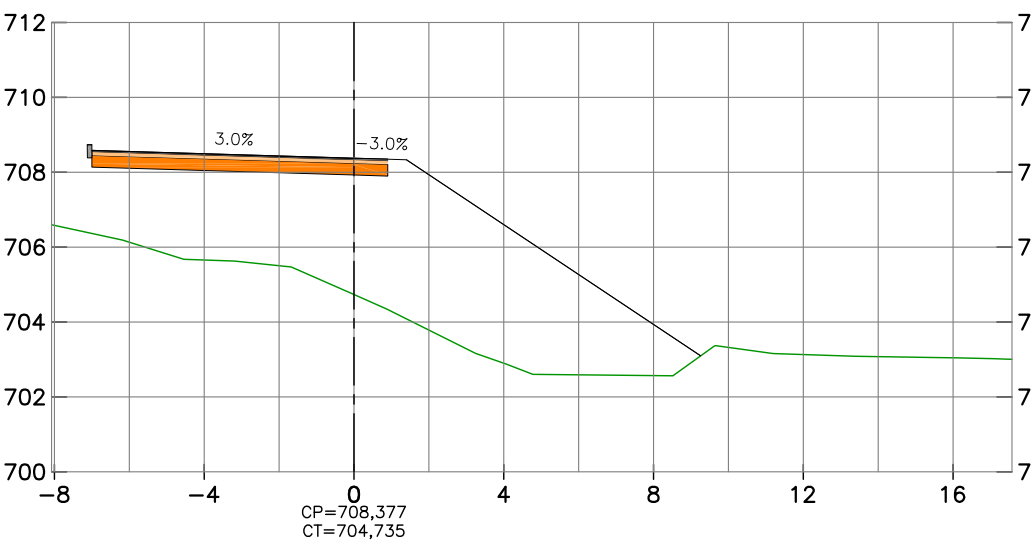
EST.2+15,00



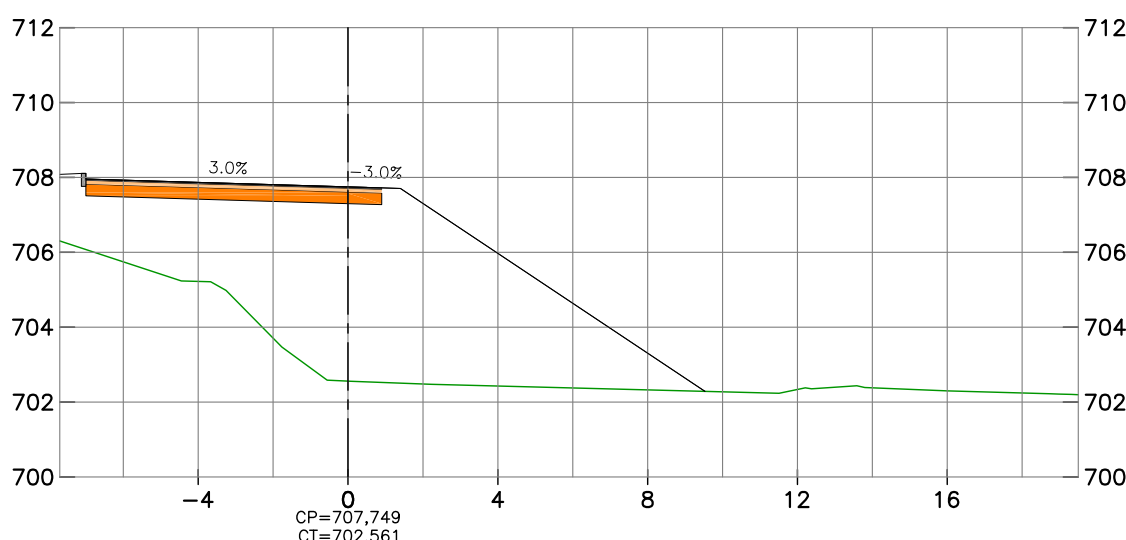
EST.2+10,00



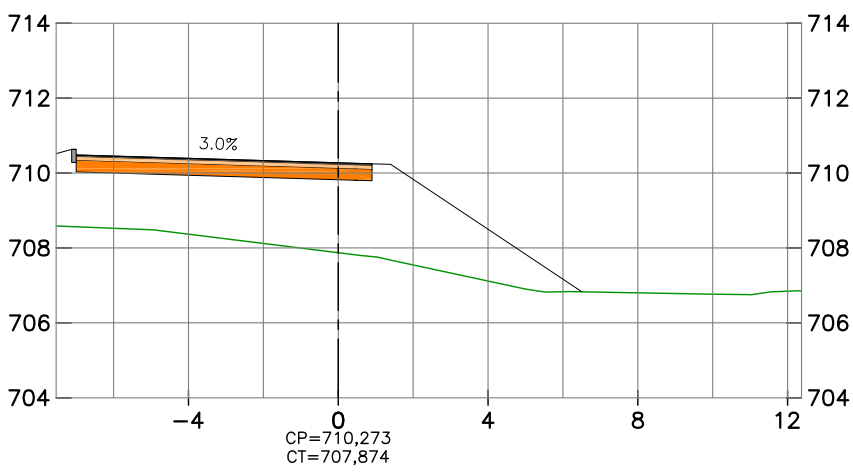
EST.2+5,00



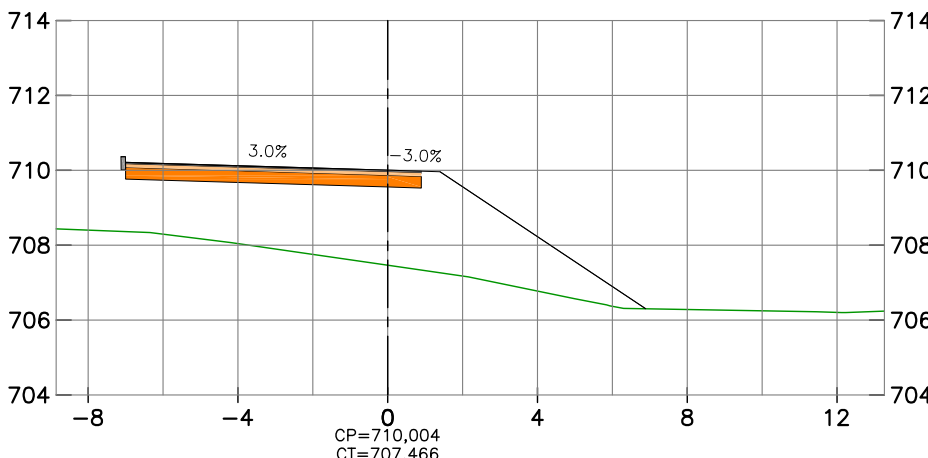
EST.2+0,00



EST.3+14,57



EST.3+10,00



NOTAS:

- 01 - SISTEMA DE COORDENADAS UTM: SIRGAS 2000, FUSO 23S.
02 - DIMENSÕES E ELEVÇÕES EM METRO, EXCETO ONDE INDICADO.
03 - AS ESCALAS INDICADAS NESTE DESENHO REFEREM-SE AO FORMATO "A1".

REV	DESCRIÇÃO	DATA	EXEC.	VERIF.	APROV.
CONTRATADA: VIAVOZ EIRELI		CONTRATO N°			
		RT:	PROJ.:		
		REG. CREA:	REG. CREA:		
		ASS.:	ASS.:		
		PROJ.:			
		REG. CREA:			
		ASS.:			
CONTRATANTE: PREFEITURA MUNICIPAL DE SANTA LUZIA					
PROGRAMA:					
MUNICÍPIO / ÁREA:					
SANTA LUZIA / MG					
TÍTULO:					
PLANTA – PROJETO GEOMÉTRICO					
INTERSEÇÃO DA MANGUEIRA					
SEÇÕES TRANSVERSAIS GABARITADAS – RAMO D / RAMO E					
DATA:	JAN/2022	ESCALA:	1:200	PRANCHA:	
ARQUIVO:	GM-10			10/11	